



THE VINEYARD TOUR INFORMATION FOR CYCLISTS

We're glad you're here! Our goal is for you to have a safe and enjoyable experience. Therefore, here are a few things you need to know:

SAFETY

1. The Vineyard tour requires you to wear your helmets at all times while on the bike.
2. By Oregon State Law, bicyclists are operators of vehicles and must comply with all traffic laws. The Vineyard tour reserves the right to expel any participant who demonstrates a reluctance to ride in a safe and lawful manner.
3. Here are some guidelines that will make you a safer cyclist:
 - a. Ride on the right hand side of the road
 - b. Yield to crossing traffic and when changing lanes
 - c. Obey traffic signs and use arm signals to indicate your turns
 - d. Ride in a predictable manner
 - e. Riding next to your friend is okay when it's safe to do so, but do not impede traffic and return to single file when cars are behind you.

REST STOPS AND VINEYARDS

For many cyclists, these stops are some of the best parts of the ride! Here is some additional information to help you plan a great day:

- Rest stop operating hours are:

○ Lookingglass School:	7:45am – 10:30am
○ Melrose Vineyard:	8:45am – 11:30am
○ Henry Estate Winery:	9:00am – 3:30pm
○ Osprey Boat Landing:	10:45am – 2:00pm
○ Cleveland Rapids:	10:30am – 12:00pm
- Many of the optional vineyards that are NOT rest stops will have gravel drives or entrance roads. (Check your cue sheets for details.) Consider visiting these stops anyway because they often have some of the best scenery and it's your chance to have a more personal experience with the vineyards!
- If you DO visit the optional vineyards, please be sure to note that your mileage will be slightly different from the cue sheet when you return to the route.

POST RIDE FUN!







When you finish your ride, be sure to visit the pavilion at River Forks Park for:

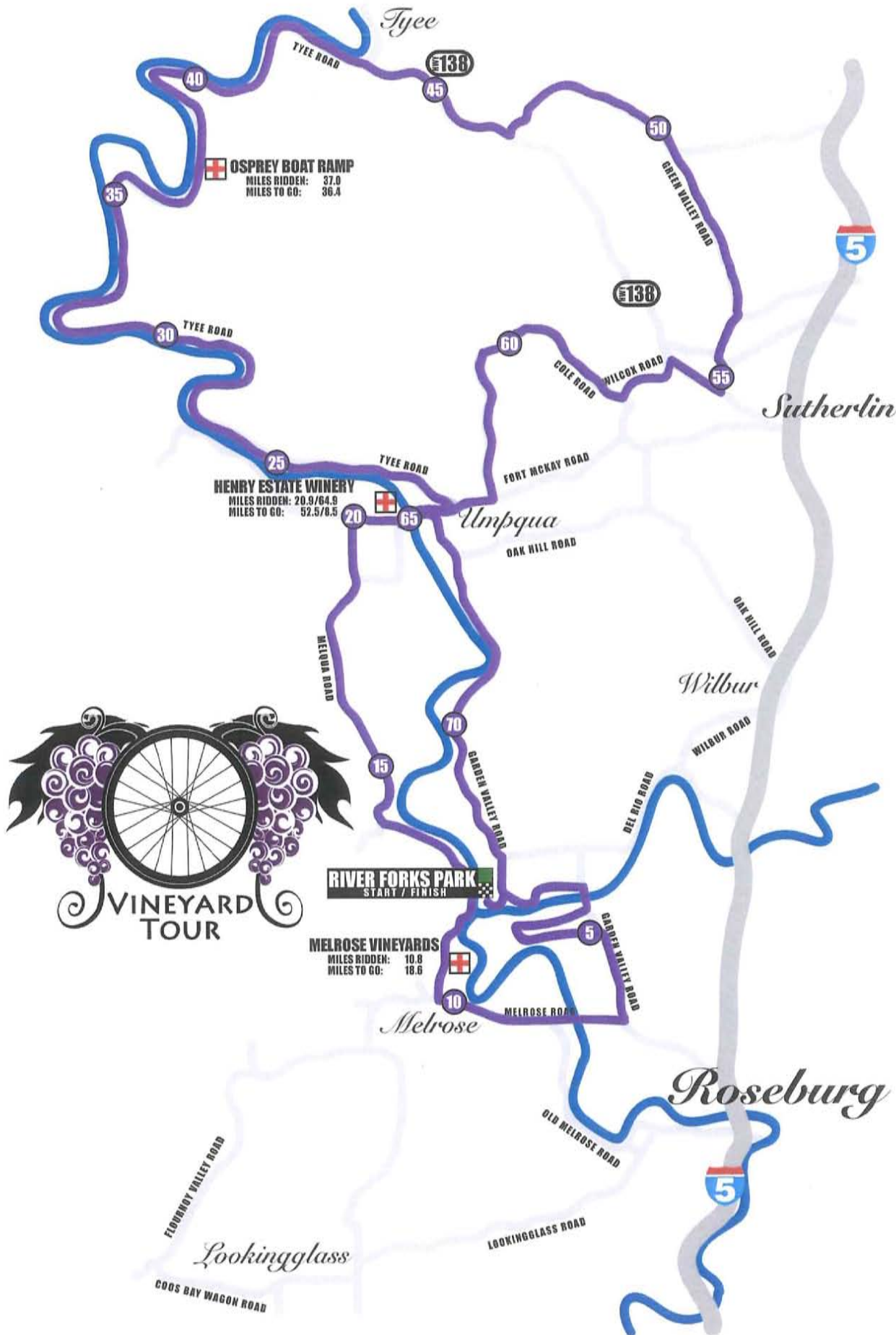
- FREE post ride Beer and Dessert

Post Ride operating hours: 12:00pm - 4:00pm



75 miles - Follow the PURPLE ARROWS

Mileage	Direction and Road
0.0	Registration / Check-in / Depart River Forks Park
0.6	Right on Old Garden Valley
 1	1.0 <i>OPTIONAL</i> – Glaser Estate Winery - Right on driveway - 0.2 miles paved – return to Old Garden Valley then Right to return to route
	2.0 Right on Garden Valley Road
	2.5 Right on Quail Lane
	3.7 Left to stay on Quail Lane
	4.0 Left on Curry Road
	5.4 Right on Garden Valley Road
	6.9 Right on Melrose Road
	10.1 Right on Melqua Road
 2	10.4 REST STOP at Melrose Vineyards - Right into driveway. Return to route by turning right and continue on Melqua Rd.
	20.2 Right at “T” intersection on Hubbard Creek Road
 3	20.5 REST STOP at Henry Estate Winery on your left – return to route by turning left and continue on Hubbard Creek Rd.
	21.6 Continue straight on Fort McKay Rd/Sutherlin – Umpqua Rd.
	21.9 Left on Tyee Road
	37.2 REST STOP at Osprey Boat Ramp (parking area right side of road)
	44.0 Right on OR Route 138 / Elkton – Sutherlin Hwy.
	47.0 Left on Green Valley Rd.
	53.8 Right on Rochester Bridge Rd.
	54.8 After crossing the bridge , slight Right on Stearns Ln. (WATER STOP)
	55.3 Right on OR Route 138 / Elkton – Sutherlin Hwy.
	56.3 Left on Wilcox Rd.
	57.6 Right on Cole Rd.
 4	59.6 <i>OPTIONAL</i> – Misty Oaks Vineyard – Right 0.7 miles unpaved – return to route by turning right on Cole Rd.
	63.4 Right on Fort McKay Rd/Sutherlin – Umpqua Rd.
 3	65.0 REST STOP at Henry Estate Winery on your right - return to route by turning left and continue on Hubbard Creek Rd.
	66.0 Right on Garden Valley Rd.
 5	71.2 <i>OPTIONAL</i> – Becker Vineyards - Left on Upper Cleveland Rapids Rd., 0.8 miles paved, Right, 500 ft. unpaved – return to Garden Valley Rd. then Left to return to route
	72.6 Right on Old Garden Valley Road
	73.2 Right River Forks Park Road
	73.8 Congratulations!
: -)	ENJOY your FREE post ride beer and dessert at the pavilion



OSPREY BOAT RAMP
 MILES RIDDEN: 37.0
 MILES TO GO: 36.4

HENRY ESTATE WINERY
 MILES RIDDEN: 20.9/64.9
 MILES TO GO: 52.5/8.5

RIVER FORKS PARK
 START / FINISH

MELROSE VINEYARDS
 MILES RIDDEN: 10.8
 MILES TO GO: 18.6



VINEYARD TOUR

Tyee

Sutherlin

Umpqua

Wilbur

Melrose

Roseburg

Lookingglass

FLORINDY VALLEY ROAD

COOS BAY WAGON ROAD

TYEE ROAD

GREEN VALLEY ROAD

TYEE ROAD

COLE ROAD

WILCOX ROAD

TYEE ROAD

FORT MCKAY ROAD

OAK HILL ROAD

OAK HILL ROAD

MELROSE ROAD

GARDEN VALLEY ROAD

WILBUR ROAD

DEL RIO ROAD

GARDEN VALLEY ROAD

MELROSE ROAD

OLD MELROSE ROAD

LOOKINGGLASS ROAD

138

138

5

40

45

50

35

30

60

55

25

20

65

15

70

5

10

5

5